

Weber County

REAL ESTATE PURCHASE CONTRACT

Project No: LG_WC_2550South_WFRC-51 Parcel No.(s): 161:C

Pin No: 880021 Job/Proj No: Project Location: WACOG_2550 South_2700 W to 4700 W
County of Property: WEBER Tax ID(s) / Sidwell No: 15-088-0028
Property Address: 3815 West 2550 South OGDEN UT, 84401
Owner's Address: 889 East Brookshire Dr, KAYSVILLE, UT, 84037
Primary Phone: 385-397-2058 Owner's Home Phone: (385)397-2058 Owner's Work Phone:
Owner / Grantor (s): Nimet N. Aydoner

IN CONSIDERATION of the mutual promises herein and subject to approval of the Local Government Authority, Nimet N. Aydoner ("Owner") agrees to sell to Weber County ("The County") the Subject Property described below for Transportation Purposes,¹ and the County and Owner agree as follows:

1. SUBJECT PROPERTY. The Subject Property referred to in this Contract is identified as parcel numbers 161:C, more particularly described in Exhibit A, which is attached hereto and incorporated herein.

2. PURCHASE PRICE. The County shall pay and Owner accepts \$65,000 for the Subject Property including all improvements thereon and damages, if any, to remaining property. The foregoing amount includes compensation for the following cost to cure items, which are the responsibility of Owner to cure (if applicable): **Grantor acknowledges receiving payment for the following cost to cure items: temporary sprinkling system, reconfigure sprinkling system (including valve box) and replace concretelandscape curbing in the total amount of \$4,750.00 which is included in the Total Purchase Price.**

3. SETTLEMENT AND CLOSING.

3.1 Settlement. "Settlement" shall mean that Owner and the County have signed and delivered to each other or to the escrow/closing office all documents required by this Contract or by the escrow/closing office, and that all monies required to be paid by Owner or the County under this Contract have been delivered to the escrow/closing office, in the form of cash, wire transfer, cashier's check, or other form acceptable to the escrow/closing office.

3.2 Closing. "Closing" shall mean that: (a) Settlement has been completed; (b) the amounts owing to Owner for the sale of the Subject Property have been paid to Owner, and (c) the applicable closing documents have been recorded in the office of the county recorder ("Recording"). Settlement and Closing shall be completed at the earliest time convenient to the parties and the closing office.


3.3 Possession. Upon signing of this Contract by Owner and the Local Government Authority, Owner grants the County, its employees and contractors, including utility service providers and their contractors, the right to immediately occupy the Subject Property and do whatever construction, relocation of utilities or other work as required in furtherance of the above referenced project.

4. PRORATIONS / ASSESSMENTS / OTHER PAYMENT OBLIGATIONS.

4.1 Prorations. All prorations, including but not limited to, homeowner's association dues, property taxes for the current year and rents shall be made as of the time of Settlement.

1. "Transportation Purposes" is defined as all current or future transportation uses authorized by law, including, without limitation, the widening, expansion, and/or construction and improvement of a highway, which may include interchanges, entry and exit ramps, frontage roads, bridges, overpasses, rest areas, buildings, signs and traffic control devices, placement of utilities, clear zones, maintenance facilities, detention or retention ponds, environmental mitigation, maintenance stations, material storage, bio-fuel production, slope protections, drainage appurtenance, noise abatement, landscaping, transit, statutory relocations caused by the project, and other related transportation uses.

Grantor's Initials



Weber County

REAL ESTATE PURCHASE CONTRACT

Project No: LG_WC_2550South_WFRC-51 Parcel No.(s): 161:C
Pin No: 880021 Job/Proj No: Project Location: WACOG_2550 South_2700 W to 4700 W
County of Property: WEBER Tax ID(s) / Sidwell No: 15-088-0028
Property Address: 3815 West 2550 South OGDEN UT, 84401
Owner's Address: 889 East Brookshire Dr, KAYSVILLE, UT, 84037
Primary Phone: 385-397-2058 Owner's Home Phone: (385)397-2058 Owner's Work Phone:
Owner / Grantor (s): Nimet N. Aydoner

4.2 Fees/Costs.

(a) **Escrow Fees.** The County agrees to pay the fees charged by the escrow/closing office for its services in the settlement/closing process.

(b) **Title Insurance.** If the County elects to purchase title insurance, it will pay the cost thereof.

5. TITLE TO PROPERTY. Owner represents and warrants that Owner has fee title to the Subject Property. Owner shall indemnify and hold the County harmless from all claims, demands and actions from lien holders, lessees or third parties claiming an interest in the Subject Property or the amount paid hereunder. Owner will convey marketable title to the Subject Property to the Grantee shown on Exhibit A at Closing by deed(s) in the form shown on Exhibit A, except for easements which Owner will convey in the form also shown on Exhibit A. The provisions of this Section 5 shall survive Closing.

6. OWNER DISCLOSURES CONCERNING ENVIRONMENTAL HAZARDS. Owner represents and warrants that there are no claims and/or conditions known to Owner relating to environmental hazards, contamination or related problems affecting the Subject Property. Owner agrees to transfer the Subject Property free of all hazardous materials including paint, oil and chemicals. The provisions of this Section 6 shall survive Closing.

7. CONDITION OF SUBJECT PROPERTY AND CHANGES DURING TRANSACTION. Owner agrees to deliver the Subject Property to the County in substantially the same general condition as it was on the date that Owner signed this Contract.

8. AUTHORITY OF SIGNER(S). If Owner is a corporation, partnership, trust, estate, limited liability company or other entity, the person signing this Contract on its behalf warrants his or her authority to do so and to bind the Owner.

9. COMPLETE CONTRACT. This Contract, together with any attached addendum and exhibits, (collectively referred to as the "Contract"), constitutes the entire contract between the parties and supersedes and replaces any and all prior negotiations, representations, warranties, understandings or contracts between the parties whether verbal or otherwise. The Contract cannot be changed except by written agreement of the parties.


10. ELECTRONIC TRANSMISSION AND COUNTERPARTS. This Contract may be executed in counterparts. Signatures on any of the documents, whether executed physically or by use of electronic signatures, shall be deemed original signatures and shall have the same legal effect as original signatures.


11. ADDITIONAL TERMS (IF APPLICABLE):

Grantor acknowledges receiving payment for the following Improvements acquired: Sod, sprinklers, valvebox, 3 med sized trees, 1 large tree, concrete driveway, asphalt driveway in the total amount of \$25,840.00 which is included in the Total Purchase Price.

Weber County and their design engineer will coordinate with Grantor on preliminary and final design plans related to location of drainage and relocation of irrigation facilities, providing the same use or service or improving upon current conditions.

Homeowner's feedback provided in writing during preliminary and final design will be responded to in writing with an explanation of how feedback will be incorporated into design or a reason why it cannot be incorporated.


Grantor's Initials



Weber County

REAL ESTATE PURCHASE CONTRACT

Project No: LG_WC_2550South_WFRC-51 Parcel No.(s): 161:C

Pin No: 880021

Job/Proj No:

Project Location: WACOG_2550 South_2700 W to 4700 W

County of Property: WEBER

Tax ID(s) / Sidwell No: 15-088-0028

Property Address: 3815 West 2550 South OGDEN UT, 84401

Owner's Address: 889 East Brookshire Dr, KAYSVILLE, UT, 84037

Primary Phone: 385-397-2058

Owner's Home Phone: (385)397-2058

Owner's Work Phone:

Owner / Grantor (s): Nimet N. Aydoner

Contractor to relocate mailbox and two Hooper secondary water facilities. Grantor is not responsible for these items.


Grantor's Initials



Weber County


REAL ESTATE PURCHASE CONTRACT

Project No: LG_WC_2550South_WFRC-51 Parcel No.(s): 161:C
 Pin No: 880021 Job/Proj No: Project Location: WACOG_2550 South_2700 W to 4700 W
 County of Property: WEBER Tax ID(s) / Sidwell No: 15-088-0028
 Property Address: 3815 West 2550 South OGDEN UT, 84401
 Owner's Address: 889 East Brookshire Dr, KAYSVILLE, UT, 84037
 Primary Phone: 385-397-2058 Owner's Home Phone: (385)397-2058 Owner's Work Phone:
 Owner / Grantor (s): Nimet N. Aydoner

SIGNATURE PAGE TO WEBER COUNTY REAL ESTATE PURCHASE CONTRACT

CONSULTANT DISCLOSURE. Owner acknowledges that Desiree Vargas, through WLC Consulting, LLC, is a consultant for the Acquiring Agency, and will receive compensation from the Acquiring Agency for providing Right of Way Acquisition services.


Authorized Signature(s):


10/3/24

 100% Nimet Aydoner - OWNER(S) Date Date

WEBER COUNTY

 County Representative Date
 Local Government Authority


 Grantor's Initials



WEBER COUNTY

Weber County

REAL ESTATE PURCHASE CONTRACT

Project No: LG_WC_2550South_WFRC-51 Parcel No.(s): 161:C

Pin No: 880021 Job/Proj No: Project Location: WACOG_2550 South_2700 W to 4700 W

County of Property: WEBER Tax ID(s) / Sidwell No: 15-088-0028

Property Address: 3815 West 2550 South OGDEN UT, 84401

Owner's Address: 889 East Brookshire Dr, KAYSVILLE, UT, 84037

Primary Phone: 385-397-2058

Owner's Home Phone: (385)397-2058

Owner's Work Phone:

Owner / Grantor (s): Nimet N. Aydoner

Exhibit A

(Attach conveyance documents)


Grantor's Initials